

Annexation Application

Have you had a pre-application conference?

Yes

Pre-Application Conference Date:

5/11/2026

Property Information:

Address

Parcel ID:

63 36 06 14 0 006 021.000

Rezoning?

Yes

Total Acres to be Annexed:

5.82

Number of Existing Structures

0

Current Land Use:

Vacant

Proposed Land Use:

Commercial

Detailed Description of Reason for Annexation Request:

To annex 5 new parcels along Hwy 69 and Patriot Parkway for commercial development.

Applicant Information:

Applicant Name:

Corey Shoop

Property Owner Information:

Owner 1

Property Owner Name (as it appears on deed):

HINTON-PURYEAR PARTNERSHIP #2

Supplemental Information:

Count by Age:

Under 5:	5 to 18:	Over 18:	Total N/A
-----------------	-----------------	-----------------	---------------------

Count by Race:

Caucasian:	African American	Other:	Total N/A
-------------------	-------------------------	---------------	---------------------



GARDEN HILL DR

HWY 69 S

PATRIOT PKWY

PATRIOT PKWY

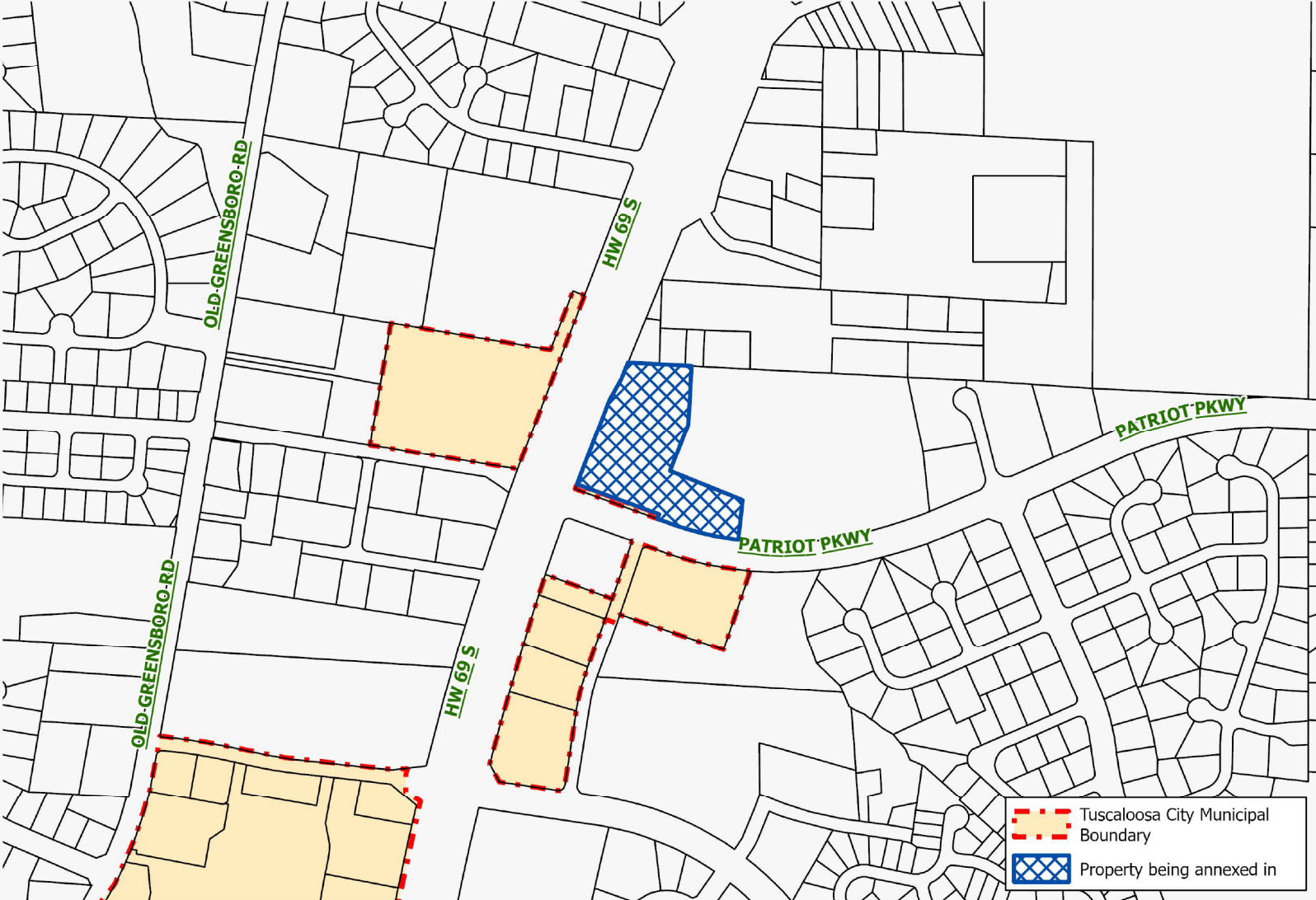
MALLY ST

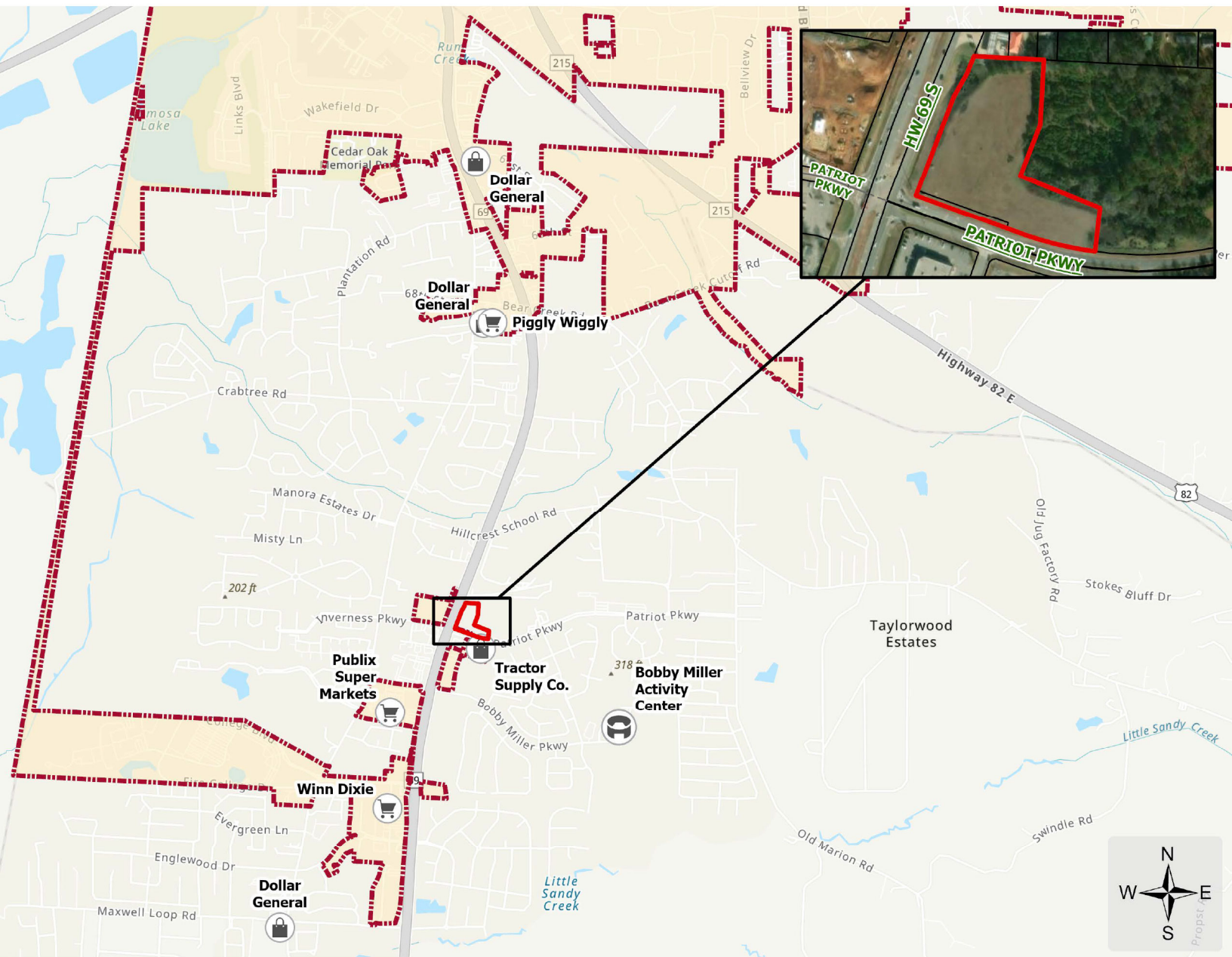
Exhibit "A" 704 Patriot Parkway U

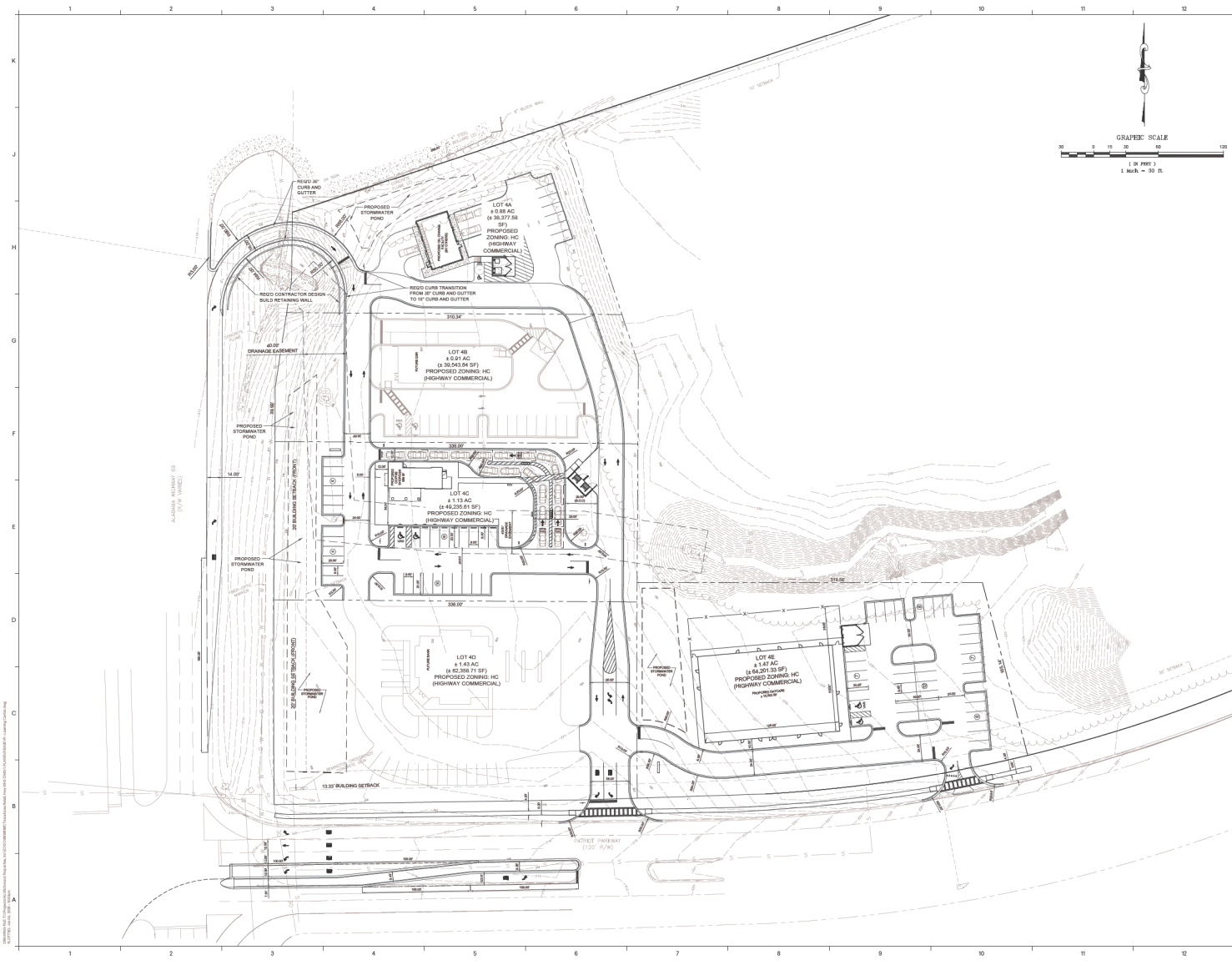
Census Block & Tract: 3011012503

1 inch = 500 feet

0 250 500 750 1,000







1400 6th Avenue S, Suite 200
 Birmingham, AL 35233
 T. 205.879.4462
 gmcantenn.com

ISSUE	DATE
CONCEPTUAL SITE LAYOUT	10/2/2011

TUSCALOOSA RETAIL
 TUSCALOOSA, ALABAMA

CONCEPTUAL
 SITE LAYOUT

C-101

GMC PROJECT # CBHMZ5XXX

DRAWN BY:
 CHECKED BY: